








Legend

-  East Anglia ONE North Windfarm Site
-  East Anglia ONE North Offshore Cable Corridor

Mean Grey Seal At-Sea Usage (Per 5km²)

-  0.0 - 2.0
-  2.1 - 4.0
-  4.1 - 6.0
-  6.1 - 8.0
-  8.1 +



Rev	Date	By	Comment
1	10/07/2019	FC	First Issue.

Scale @ A3 1:650,000

0 5 10 20 Km

Prepared: FC
Checked: JL
Approved: PP

Source: © SMRU and Marine Scotland, 2017. © The Crown Estate, 2019. Contains OS data © Crown copyright and database right, 2019. © British Crown and OceanWise, 2019. All rights reserved. License No. EMS-EX001-548150. Not to be used for navigation.
This map has been produced to the latest known information at the time of issue, and has been produced for your information only. Please consult with the SMP Offshore GIS team to ensure the content is still current before using the information contained on this map. To the fullest extent permitted by law, we accept no responsibility or liability (whether in contract, tort (including negligence) or otherwise) in respect of any errors or omissions in the information contained in the map and shall not be liable for any loss, damage or expense caused by such errors or omissions.

East Anglia ONE North

Mean Grey Seal At-Sea Usage

Drg No	EA1N-DEV-DRG-IBR-000846	
Rev	1	Datum: WGS 1984
Date	10/07/19	Projection: Zone 31N
Figure	11.2	